

Dry Hydrants in Warren County

Rural Fire Protection In Your Community

54 Old Hwy 22 Suite 201
Clinton, NJ 08809
908-735-0733
www.NorthJerseyRCD.org

Location: Vail Road Bridge
Source: Paulins Kill River
Manager: Blairstown Hose Company
908-362-6663
Lat/Long: 405800.336
750114.315

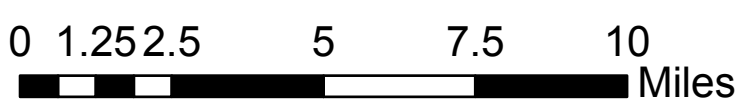
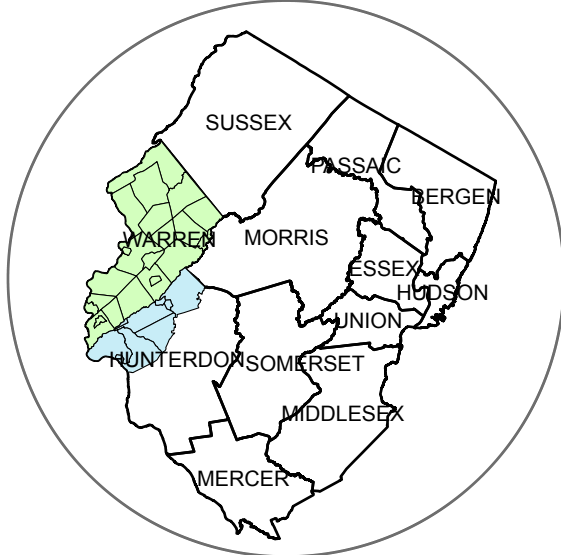

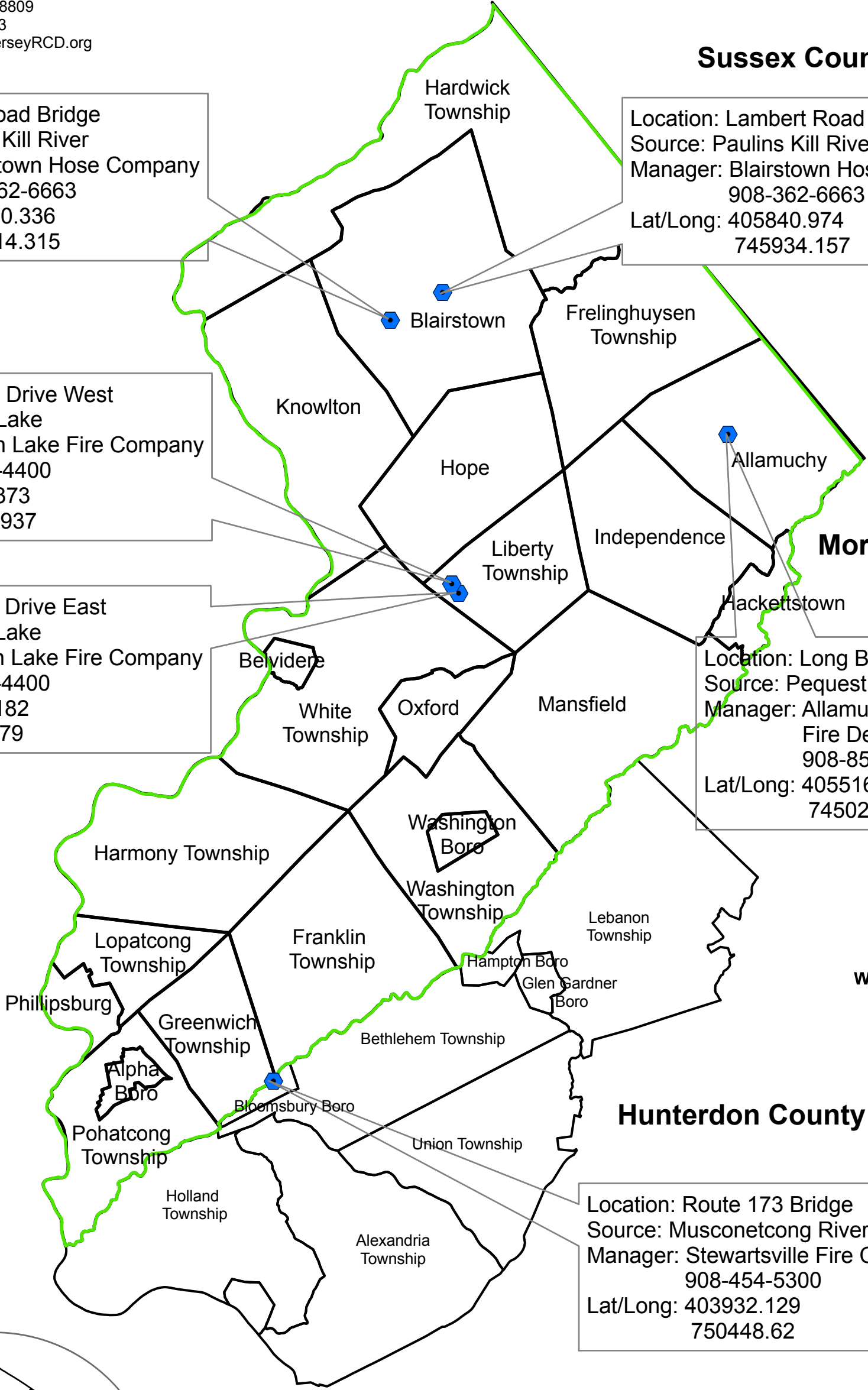
Location: Lambert Road Bridge
Source: Paulins Kill River
Manager: Blairstown Hose Company
908-362-6663
Lat/Long: 405840.974
745934.157

Location: Lakeside Drive West
Source: Mountain Lake
Manager: Mountain Lake Fire Company
908-475-4400
Lat/Long: 405137.373
745913.937

Location: Lakeside Drive East
Source: Mountain Lake
Manager: Mountain Lake Fire Company
908-475-4400
Lat/Long: 405123.182
745859.79

Location: Long Bridge Road
Source: Pequest River
Manager: Allamuchy Township
Fire Department
908-852-5132
Lat/Long: 405516.693
745026.897

Location: Route 173 Bridge
Source: Musconetcong River
Manager: Stewartville Fire Company
908-454-5300
Lat/Long: 403932.129
750448.62



- Legend**
- ◆ Dry Hydrant Location
 - Warren County
 - Municipal Boundaries

NOTE: This map was developed using New Jersey Department of Environmental Protection Geographic Information System digital data, but this secondary product has not been verified and is not state authorized.